

Bartestree with Lugwardine Group Parish Council NDP Review

0 100 200 300 400 500 m










Note:

To download pdf files for more detail enter the following into your browser:
tinyurl.com/NDP-HSA2020 for the Housing Site Assessment
tinyurl.com/NDP-SiteMap for the Site Map

Key

-  Neighbourhood Area Boundary
-  NDP Settlement Boundaries-2016
-  Conservation Area
-  Public Rights of Way

Sites Shortlisted Following Feasibility Assessment

-  Site 1 - Land adjacent to Newcourt Farm, Cotts Lane
-  Site 2 - Land at Newcourt Farm, Cotts Lane
-  Site 3 - Land adjoining Hagley Hall
-  Site 5 - Land north of St James Close
-  Site 13 - Land adjacent to October House, Longworth Lane
-  Site 17 - Land at Figgynut Cottage
-  Site 24 - Land east of Traherne Close